





Sources:

1. Ministry of Natural Resources, © King's Printer for Ontario
2. Natural Resources Canada © His Majesty the King in Right of Canada.

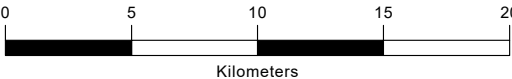

Disclaimer:

R.J. Burnside & Associates Limited and the above mentioned sources and agencies are not responsible for the accuracy of the spatial, temporal, or other aspects of the data represented on this map. It is recommended that users confirm the accuracy of the information represented.

This map is the product of a Geographic Information System (GIS). As such, the data represented on this map may be subject to updates and future reproductions may not be identical.

-  Study Area (1km Nungesser Rd. Buffer)
-  Nungesser Rd.
- Slope (Percent Rise)**
-  ≤15 %
-  ≤32 %

Datum: North American 1983 CSRS	
Coord. System: NAD 1983 CSRS Canada Atlas	
Projection: Lambert Conformal Conic	
Central Meridian: 95°0'0.00"W	
False Easting: 0m	False Northing: 0m
Page Orientation: 0°	Scale Factor: 0.00000



Client

MUNICIPALITY OF RED LAKE & PIKANGIKUM FIRST NATION

Map Title

**MUNICIPALITY OF RED LAKE/
PIKANGIKUM FIRST NATION REGIONAL
LANDFILL SITE
TOPOGRAPHY**

Drawn	Checked	Date	Figure No.
SV	TR	2026/02/02	
Scale		Project No.	
H 1:300,000		300060311	

1